
















-  Advisory Cycle Route
-  Signed Cycle Route
-  Traffic-free Cycle Path
-  Rough Bridleway
-  Footpath
-  On Carriage Cycle Lane
-  Bus Lane
-  National Cycle Network
-  Pelican Crossing
-  Toucan Crossing
-  School
-  College
-  Hospital
-  Library
-  Place of Worship

This map is reproduced from Ordnance Survey material with the permission of Ordnance Survey on behalf of the Controller of Her Majesty's Stationery Office © Crown copyright. Unauthorised reproduction infringes Crown Copyright and may lead to prosecution or civil proceedings.

Designed and published by CycleCity Guides.  
 © CycleCity Guides Licence No 10005087 2008. All rights reserved. No part of this publication may be reproduced, stored in a retrieval system or transmitted, in any form or by any means, electronic, mechanical, photocopying, recording or otherwise, without the permission of the publisher and copyright owner.

We have taken all reasonable steps to ensure that the information contained in this leaflet is accurate and correct at the time of writing. However, Stockton-On-Tees Borough Council does not accept liability caused by reliance on this information.